





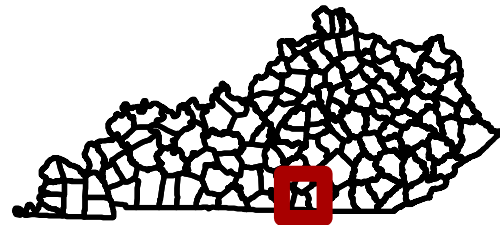



-  Lake Cumberland during 2019 Flooding  
March 6th, 2019, 747 feet ASL
-  Lake Cumberland during Late 2023  
November 20th, 2023, 688 feet ASL
-  Cumberland River before the Dam  
1941 557 feet ASL

-  Current US Route 127
-  New US Route 127
-  Topography



## Lake Cumberland Water Levels and US Route 127 Expansion



Planned construction from the Kentucky Transportation Council

Satellite Imagery from the Sentinel series of the European Space Agency

Made by Hayden Hancock, 2024